Nebraska



1989-1990

STATE HIGHWAY MAP
TRAVEL GUIDE &
CAMPGROUND DIRECTORY

FOR FREE DISTRIBUTION

Nebraska

Come see what we're up to now.

1. **Toadstool Park.** 5 miles north on NE Hwy. 2; 10 miles west on all-weather road, near Crawford.

2. **Court House and Jail House Rocks.** 4 miles south of Bridgeport on NE Hwy. 88.

3. **Ft. Robinson.** 3 miles west on U.S. 20 west of Crawford.

4. **Scotts Bluff Monument.** 3 miles west of Gering on NE Hwy. 92.

5. **Ft. Sidney Post Commander's Home.** 1153 6th Avenue in Sidney.

6. **Riverside Zoo.** South Beltline and Avenue "P", Scottsbluff.

7. **Museum of the Fur Trade.** 3 miles east of Chadron on U.S. 20.

8. **Chadron State Park.** 8 miles south of Chadron on U.S. 385.

9. **Merritt Reservoir.** 26 miles southwest of Valentine on NE Hwy. 97.

10. **Halsey National Forest.** 1 mile west on NE Hwy. 2 south on Spur S6-B near Halsey.

11. **Arthur Bowring Ranch State Historical Park.** 1½ miles north on NE Hwy. 61 near Merriman.

12. **Ft. Hartsuff.** South of Burwell on NE Hwy. 11 to Elyria, then 2½ miles north.

13. **Calamus Dam.** 2 miles north and 4 miles east of Burwell via asphalt road.

14. **Ft. Niobrara Wildlife Refuge.** 5 miles east on NE Hwy. 12 near Valentine.

15. **Neligh Mills.** ½ mile west of U.S. Hwy. 275 at the corner of N and Wylie in Neligh.

16. **Lewis and Clark Lake.** 7 miles north of Crofton on NE Hwy. 121.

17. **Sherman Reservoir.** 4 miles east, 1 mile north on NE Hwy. 92 near Loup City.

18. **Plainsman Museum.** 3 miles north of I-80 on NE Hwy. 14 in Aurora.

19. **Ponca State Park.** 1 mile north of Ponca just off NE Hwy. 12.

20. **John G. Neihardt Center.** Corner of Elm and Washington Streets in Bancroft on NE Hwy. 16.

21. **Boys Town.** West on U.S. Hwy. 6 (West Dodge Road) near Omaha.

22. **Strategic Air Command Museum.** 15 miles east of I-80 on NE Hwy. 370, ½ mile east of U.S. Hwy. 73-75 in Bellevue.

23. **Ft. Atkinson State Historical Park.** 1 block east on U.S. Hwy. 75 in Fort Calhoun.

24. **DeSoto National Wildlife Refuge.** 5 miles east of Blair on U.S. Hwy. 30.

25. **Platte River State Park.** 1½ miles south of NE Hwy. 50, 2 miles west on NE Hwy. 13, ½ mile north.

26. **Mormon Pioneer Cemetery.** 9 blocks south of I-680 on 13th Street in Florence.

27. **Henry Doorly Zoo.** 2 blocks south of I-80 and 13th Street in Omaha.

28. **Joslyn Art Museum.** 2200 Dodge Street in Omaha.

29. **Arbor Lodge.** 3 miles north of Hwy. 2 (2nd & Centennial) in Nebraska City.

30. **Indian Cave State Park.** 2 miles north and 5 miles east of Shubert on Spur S-64E.

31. **State Museum of History (Historical Society).** 4 miles south of I-80 in Lincoln. I-80 to 180 south, left on "P" street, 6 blocks east.

32. **Folsom Children's Zoo.** 2800 "A" Street in Lincoln.

33. **State Museum and Mueller Planetarium.** 14th & "U" Streets in Morrill Hall on the University of Nebraska-Lincoln campus. Nicknamed "Elephant Hall."

34. **State Capitol Building.** 5 blocks east of Hwy. 77 (14th & K Street) in Lincoln.

35. **Sheldon Memorial Art Gallery.** 12th and "R" Streets in Lincoln.

36. **Homestead National Monument.** 4 miles west on U.S. Hwy. 136 near Beatrice.

37. **Rock Creek Station.** 1 mile east of U.S. Hwy. 136 and 6 miles south near Fairbury.

38. **Hastings Museum.** 20 miles south of I-80 on U.S. Hwy. 34 in Hastings.

39. **Grand Island Zoo.** 8 miles north of I-80 on Hwy. 34, 7 blocks east on Stolley Park Road in Grand Island.

40. **Stuhr Museum of the Prairie Pioneer.** 4 miles north of I-80 on U.S. Hwy. 34 and 2 blocks east on U.S. Hwy. 281 south of Grand Island.

41. **Harlan County Reservoir.** South of Alma on U.S. Hwy. 183.

42. **Museum of Nebraska Art.** 2 blocks east of intersection of Highways 10 and 30 in Kearney.

43. **Ft. Kearny State Historical Park.** 2 miles south on Hwy. 10 and 4 miles east on Spur L-50A, south of Kearney.

44. **Harold Warp's Pioneer Village.** 12 miles south of I-80 on U.S. Hwy. 6 in Minden.

45. **Willa Cather Home.** 2 blocks west of U.S. Hwy. 281 on U.S. Hwy. 136 in Red Cloud.

46. **George Norris Historic Home.** 706 Norris Avenue in McCook.

47. **Robert Henri Museum & Historical Walkway.** 8 blocks north on Hwy. 21, 1 block west in Cozad.

48. **Champion Mill State Historical Park.** 7 miles southwest of Imperial via S-15A in Champion.

49. **Fantasyland.** 6 blocks north of I-80 on NE Hwy. 61 in Ogallala.

50. **Lake McConaughy.** 7 miles north of Ogallala on NE Hwy. 61.

51. **Sod House Museum & Pony Express Station.** NE Hwy. 47 and I-80; 8 blocks north of I-80 on Hwy. 47 in Gothenburg.

52. **Buffalo Bill Ranch State Historical Park.** U.S. Hwy. 83 north to U.S. Hwy. 30, west 2 miles in North Platte.

53. **Ash Hollow.** Southeast on NE Hwy. 26 near Lewellen.

54. **Front Street.** 2 blocks east of NE Hwy. 61 in Ogallala.

55. **Gordon Howard's Oregon Trail Wagon Train.** 1½ miles west of Hwy. 26, ½ mile north of NE 92 near Bayard and Chimney Rock.

56. **Chimney Rock.** West of U.S. 26 and NE 92 near Bayard.

Traveler Information

Here we've highlighted a few of Nebraska's many attractions, but there's much more to see and do in our state.

For more information on our other attractions, please visit a Vacation Guide at any of the interstate rest areas (Memorial Day through Labor Day).

For year-round information, call 1-800-742-7595 (in-state), 1-800-228-4307 (out-of-state) or write: Nebraska Department of Economic Development, Division of Travel and Tourism, P.O. Box 94666, Lincoln, NE 68509.

Governor's Message

Dear Travelers:

Welcome to the highways and byways of Nebraska! As you travel through our great "Cornhusker" state you'll have an opportunity to be in touch with the history of America's westward expansion.

You can travel the Old West routes of the Lewis and Clark Expedition, follow the Oregon and Mormon trails, and in the prairie grass see the ruts left by the wagon trains of a century ago.

From the scenic beauty of the Missouri River bluffs in the east to the rugged Pine Ridge and Wildcat Hills in the west, you'll find communities built upon a rich heritage and filled with proud and friendly citizens ready to welcome you.

From our farm and ranch land to our small towns and commercial centers you'll see Nebraska is on the move. We are expanding our horizons, planting new seeds of excellence, investing in the education of our young people, strengthening the relationships between our communities and Nebraska's rural areas. We are diversifying our economy and holding steady to the course we have charted to take us to a brighter future.

Kay A. Orr, Governor
State of Nebraska

State Tree
Cottonwood

State Grass
Bluestem

State Bird
Western Meadowlark

State Flower
Goldenrod

Nebraska



1989-1990
STATE HIGHWAY MAP
TRAVEL GUIDE &
CAMPGROUND DIRECTORY
FOR FREE DISTRIBUTION

Come see what we're up to now.

Some photos are courtesy of the Game and Parks Commission.

RULES OF THE ROAD

SPEED LIMITS
(Unless Otherwise Posted)

Interstate Highways
65 miles per hour maximum
50 miles per hour mobile homes
40 miles per hour minimum all vehicles

Rural Highways
55 miles per hour, all vehicles
50 miles per hour, all vehicles on unpaved county roads

Cities and Villages
25 miles per hour in residential districts or as posted
20 miles per hour in business districts or as posted

TURN SIGNALS - Appropriate signals must be used when stopping, turning or changing lanes.

LIGHTS - Lights must be used from one-half hour after sunset to one-half hour before sunrise.

CHILD RESTRAINTS - Children aged 4 and under must be in an approved restraint system. Children under one year of age must be in an approved child safety seat.

MOTORCYCLE HELMETS - Effective January 1, 1989, all motorcycle operators and passengers must wear approved motorcycle helmets.

RIGHT TURN ON RED - Operators may make a cautious right turn after stopping at a red traffic signal unless a sign prohibits the turn.

PARKING ON HIGHWAYS - A vehicle may not be parked on any highway in a manner which creates a traffic hazard, and never along the Interstate for more than twelve hours or a rural highway for more than twenty-four hours.

INTERSTATE PROHIBITIONS - Motor scooters, bicycles and hitchhiking are prohibited on the Interstate.

ACCIDENTS - All drivers of motor vehicles involved in accidents in which someone is killed or injured or the property of any one person is damaged in excess of $500, must report the accident in writing to the Department of Motor Vehicles within ten days. Report forms are available from law enforcement officers.

FINANCIAL RESPONSIBILITY - If a driver is involved in a reportable accident and fails to report and show proof of financial responsibility, their driving privileges may be suspended.

MAINTENANCE VEHICLES - It is unlawful to follow a highway maintenance vehicle more closely than 100 feet if it is outside a business district, is engaged in a maintenance activity and has an amber or white beacon flashing. This does not prevent the **cautious** passing of highway maintenance vehicles.

STATE PATROL OFFICES

State Patrol Headquarters
Jct. U.S. 77 & N-2
Lincoln, NE 68502
Phone: (402) 471-4545

Headquarters Troop
3601 W. Mathis, Bldg. 1028
Lincoln, NE 68524
Phone: (402) 471-4680

Troop A
4411 S. 108th Street
Omaha, NE 68137
Phone: (402) 331-3333

Troop B
1401 Eisenhower Avenue
Norfolk, NE 68701
Phone: (402) 371-5113

Troop C
3431 Old Potash Highway
Grand Island, NE 68803
Phone: (308) 382-8962

Troop D
Hwy. 83 and I-80
North Platte, NE 69101
Phone: (308) 532-3430

Troop E
4500 Avenue I
Scottsbluff, NE 69361
Phone: (308) 632-1211

STATE PATROL CITIZEN BAND CALL LETTERS ARE: KNE 0911

WINTER ROAD CONDITIONS

OMAHA	(402)553-5000
LINCOLN	(402)471-4533
NORFOLK	(402)371-8190
GRAND ISLAND	(308)384-3555
NORTH PLATTE	(308)532-0623
SCOTTSBLUFF	(308)632-1351

EMERGENCY HIGHWAY HELP LINE
1-800-525-5555
Toll Free
NEBR. STATE PATROL

MARIJUANA HOT LINE
1-800-742-9333
Toll Free
Nebraska State Patrol

CITY INDEX

Population given for all incorporated cities and villages.
(Latest Official Census)
Cities with hospital facilities shown in red.

Abie, 107 ... I-26
Adams, 395 ... M-28
Ainsworth, 2,256 ... D-16
Albion, 1,997 ... H-23
Alda, 601 ... K-21
Alexandria, 255 ... N-25
Allen, 390 ... E-26
Alliance, 9,920 ... F-6
Alma, 1,369 ... O-18
Almeria ... G-17
Alvo, 144 ... K-28
Amelia ... E-19
Ames ... I-27
Amherst, 269 ... K-18
Angora ... G-6
Anoka, 24 ... B-20
Anselmo, 187 ... H-16
Ansley, 644 ... J-18
Antioch ... F-7
Arapahoe, 1,107 ... N-16
Arcadia, 412 ... I-19
Archer ... J-22
Arlington, 1,117 ... I-28
Arnold, 813 ... I-15
Arthur, 124 ... H-10
Ashby ... F-10
Ashland, 2,274 ... J-28
Ashton, 273 ... J-20
Atkinson, 1,521 ... D-19
Atlanta, 102 ... M-18
Auburn, 3,482 ... M-30
Aurora, 3,717 ... K-23
Avoca, 242 ... K-29
Axtell, 602 ... M-19
Ayr, 112 ... M-21
Bancroft, 552 ... F-27
Barada, 36 ... N-31
Barneston, 155 ... O-27
Bartlett, 144 ... G-21
Bartley, 342 ... N-15
Bassett, 1,009 ... D-17
Battle Creek, 948 ... F-24
Bayard, 1,435 ... G-5
Bazile Mills, 54 ... D-23
Beatrice, 12,891 ... N-27
Beaver City, 775 ... N-16
Beaver Crossing, 458 ... L-25
Bee, 192 ... K-26
Beemer, 853 ... G-26
Belden, 151 ... E-25
Belgrade, 195 ... I-22
Bellevue, 32,145 ... D-31
Bellwood, 407 ... I-25
Belvidere, 158 ... N-24
Benedict, 228 ... K-24
Benkelman, 1,235 ... O-11
Bennet, 523 ... L-28
Bennington, 854 ... I-29
Bertrand, 775 ... M-17
Berwyn, 104 ... I-18
Big Springs, 505 ... J-9
Bingham ... F-9
Bladen, 298 ... N-21
Blair, 6,418 ... H-29
Bloomfield, 1,393 ... D-24
Bloomington, 138 ... O-19
Blue Hill, 883 ... N-21
Blue Springs, 521 ... N-27
Boelus, 228 ... J-20
Boone ... H-23
Bow Valley ... C-25
Boys Town, 622 ... B-29
Bradshaw, 373 ... K-23
Brady, 377 ... K-15
Brainard, 275 ... J-26
Brandon ... K-9
Brewster, 46 ... G-16
Bridgeport, 1,668 ... H-6
Bristow, 123 ... C-21
Broadwater, 161 ... H-6
Brock, 189 ... M-30
Broken Bow, 3,979 ... I-17
Brownlee ... E-14
Brownville, 203 ... M-31
Brule, 438 ... J-10
Bruning, 330 ... N-24
Bruno, 154 ... I-26
Brunswick, 190 ... E-23
Burchard, 122 ... N-28
Burr, 101 ... M-28
Burton, 12 ... B-17
Burwell, 1,383 ... G-19
Bushnell, 187 ... I-3
Butte, 529 ... B-20
Byron, 154 ... O-23
Cairo, 737 ... K-21
Callaway, 579 ... I-16
Cambridge, 1,206 ... N-15
Campbell, 441 ... N-20
Carleton, 160 ... N-24
Carroll, 246 ... E-25
Cedar Bluffs, 632 ... I-27
Cedar Creek, 311 ... J-29
Cedar Rapids, 447 ... H-22
Center, 123 ... D-23
Central City, 3,083 ... J-23
Ceresco, 836 ... J-27
Chadron, 5,933 ... C-6
Chambers, 390 ... F-20
Champion ... M-10
Chapman, 349 ... K-22
Chappell, 1,095 ... J-8
Chester, 435 ... O-24
Clarks, 445 ... J-23
Clarkson, 817 ... H-25
Clatonia, 273 ... M-27
Clay Center, 962 ... M-22
Clearwater, 409 ... F-22
Clinton, 80 ... C-8
Cody, 177 ... B-12
Coleridge, 673 ... D-25
Colon, 148 ... I-27
Columbus, 18,063 ... I-25
Comstock, 168 ... H-18
Concord, 145 ... E-26
Cook, 341 ... M-29
Cordova, 129 ... L-25
Cornlea, 40 ... H-24
Cortland, 403 ... M-27
Cotesfield, 82 ... I-20
Cowles, 48 ... N-21
Cozad, 4,453 ... K-16
Crab Orchard, 82 ... M-28
Craig, 237 ... G-28
Crawford, 1,315 ... C-5
Creighton, 1,341 ... D-23
Creston, 210 ... H-25
Crete, 4,872 ... L-26
Crofton, 948 ... C-24
Crookston, 86 ... B-13
Culbertson, 767 ... N-13
Curtis, 1,014 ... L-14
Cushing, 48 ... I-21
Dakota City, 1,440 ... B-27
Dalton, 345 ... I-6
Danbury, 143 ... O-14
Dannebrog, 356 ... J-21
Davenport, 445 ... N-23
Davey, 190 ... K-27
David City, 2,514 ... J-25
Dawson, 215 ... N-30
Daykin, 207 ... N-25
Decatur, 723 ... F-28
Denton, 164 ... L-26
Deshler, 997 ... N-24
Deweese, 69 ... N-22
DeWitt, 642 ... M-26
Dickens, 24 ... K-13
Diller, 311 ... N-26
Dix, 275 ... I-4
Dixon, 127 ... E-26
Dodge, 815 ... H-26
Doniphan, 696 ... L-21
Dorchester, 611 ... L-26
Douglas, 207 ... L-28
DuBois, 178 ... O-29
Dunbar, 216 ... L-29
Duncan, 410 ... I-24
Dunning, 182 ... G-16
Dwight, 221 ... J-26
Eagle, 832 ... K-28
Eddyville, 121 ... K-17
Edgar, 705 ... M-23
Edison, 210 ... N-17
Elba, 218 ... I-21
Elgin, 807 ... F-22
Eli ... B-11
Elk Creek, 144 ... N-29
Elkhorn, 1,344 ... I-28
Ellsworth ... F-8
Elm Creek, 862 ... L-18
Elmwood, 598 ... K-28
Elsie, 133 ... K-11
Elsmere ... F-15
Elwood, 716 ... M-16
Elyria, 62 ... H-19
Emerald ... K-27
Emerson, 874 ... E-27
Emmet, 73 ... D-20
Enders ... M-11
Endicott, 198 ... O-26
Ericson, 132 ... G-20
Eustis, 460 ... L-16
Ewing, 520 ... E-21
Exeter, 807 ... L-24
Fairbury, 4,885 ... N-25
Fairfield, 543 ... M-22
Fairmont, 767 ... L-24
Falls City, 5,374 ... O-31
Farnam, 268 ... L-15
Farwell, 165 ... J-20
Filley, 172 ... N-28
Firth, 384 ... M-27
Fordyce, 148 ... C-25
Fort Calhoun, 641 ... I-29
Foster, 81 ... E-24
Franklin, 1,167 ... O-19
Fremont, 23,979 ... I-28
Friend, 1,079 ... L-25
Fullerton, 1,506 ... I-23
Funk, 189 ... M-18
Gandy, 53 ... I-14
Garland, 257 ... K-26
Garrison, 68 ... J-25
Geneva, 2,400 ... M-24
Genoa, 1,115 ... I-23
Gering, 7,760 ... G-4
Gibbon, 1,531 ... L-20
Gilead, 69 ... N-25
Giltner, 400 ... L-22
Gladstone ... N-25
Glenvil, 363 ... M-22
Goehner, 165 ... K-25
Gordon, 2,245 ... C-9
Gothenburg, 3,479 ... K-15
Grafton, 185 ... L-24
Grainton, 20 ... K-12
Grand Island, 37,781 ... K-21
Grant, 1,270 ... K-10
Greeley, 597 ... H-21
Greenwood, 587 ... K-28
Gresham, 320 ... K-25
Gretna, 1,609 ... J-28
Gross, 2 ... B-21
Guide Rock, 344 ... O-22
Gurley, 212 ... I-6
Hadar, 286 ... E-24
Haigler, 225 ... O-9
Hallam, 290 ... M-27
Halsey, 144 ... G-15
Hamlet, 74 ... M-12
Hampton, 419 ... K-23
Harbine, 50 ... N-26
Hardy, 232 ... O-23
Harrisburg ... H-3
Harrison, 361 ... C-3
Hartington, 1,730 ... D-25
Harvard, 1,217 ... L-22
Hastings, 23,045 ... M-21
Hayes Center, 231 ... M-12
Hay Springs, 794 ... C-7
Hazard, 75 ... J-19
Heartwell, 87 ... M-20
Hebron, 1,906 ... N-24
Hemingford, 1,023 ... E-6
Henderson, 1,072 ... L-23
Hendley, 39 ... O-16
Henry, 155 ... F-3
Herman, 340 ... H-28
Hershey, 633 ... J-13
Hickman, 962 ... L-27
Hildreth, 394 ... N-19
Holbrook, 297 ... N-16
Holdrege, 5,624 ... M-18
Holmesville ... N-27
Holstein, 241 ... M-20
Homer, 564 ... E-27
Hooper, 932 ... H-27
Hordville, 155 ... J-23
Hoskins, 306 ... F-25
Howe ... M-30
Howells, 677 ... H-26
Hubbard, 234 ... E-27
Hubbell, 71 ... O-24
Humboldt, 1,176 ... N-30
Humphrey, 799 ... H-24
Huntley, 64 ... N-18
Hyannis, 336 ... F-10
Imperial, 1,941 ... M-10
Inavale ... O-20
Indianola, 856 ... N-14
Inglewood, 257 ... I-28
Inland ... L-22
Inman, 181 ... E-21
Ithaca, 156 ... J-27
Jackson, 287 ... D-27
Jansen, 204 ... N-26
Johnson, 341 ... M-29
Johnstown, 78 ... D-16
Julian, 87 ... M-30
Juniata, 703 ... M-21
Kearney, 21,751 ... L-19
Kenesaw, 854 ... L-20
Kennard, 372 ... I-29
Keystone ... J-11
Kilgore, 76 ... B-13
Kimball, 3,120 ... I-4
Kramer ... L-26
Lakeside ... F-8
Lamar, 60 ... L-9
Laurel, 1,031 ... D-25
LaVista, 9,588 ... C-30
Lawrence, 350 ... N-22
Lebanon, 102 ... O-15
Leigh, 509 ... H-25
Lemoyne ... I-10
Leshara, 133 ... I-28
Lewellen, 368 ... I-9
Lewiston, 102 ... N-28
Lexington, 7,040 ... L-17
Liberty, 105 ... O-28
Lincoln, 171,932 ... G-30
Lindsay, 383 ... H-24
Linwood, 119 ... I-26
Lisco ... H-7
Litchfield, 256 ... J-19
Lodgepole, 413 ... J-7
Long Pine, 521 ... D-17
Loomis, 447 ... M-18
Loretto ... G-22
Lorton, 47 ... L-29
Louisville, 1,022 ... K-29
Loup City, 1,368 ... J-19
Lushton, 33 ... L-24
Lyman, 551 ... F-3
Lynch, 357 ... C-21
Lyons, 1,214 ... G-28
McCook, 8,404 ... N-14
McCool Jct., 404 ... L-24
McGrew, 110 ... G-5
McLean, 46 ... E-24
Macy ... F-28
Madison, 1,950 ... G-24
Madrid, 284 ... K-11
Magnet, 59 ... D-24
Malcolm, 355 ... K-26
Malmo, 100 ... I-27
Manley, 124 ... K-29
Marquette, 303 ... K-23
Marsland, 27 ... D-5
Martell ... L-27
Martinsburg, 100 ... D-26
Maskell, 76 ... C-26
Mason City, 196 ... J-18
Max ... N-11
Maxwell, 410 ... J-14
Maywood, 332 ... L-14
Mead, 506 ... J-28
Meadow Grove, 400 ... F-23
Melbeta, 151 ... G-4
Memphis, 89 ... J-28
Merna, 389 ... I-17
Merriman, 159 ... B-10
Milburn ... H-17
Milford, 2,108 ... L-26
Miller, 147 ... K-18
Milligan, 332 ... M-25
Mills ... B-18
Minatare, 969 ... G-4
Minden, 2,939 ... M-19
Mitchell, 1,956 ... F-3
Monowi, 18 ... C-21
Monroe, 294 ... I-24
Moorefield, 36 ... L-15
Morrill, 1,097 ... F-3
Morse Bluff, 132 ... I-27
Mullen, 720 ... F-12
Murdock, 242 ... K-28
Murray, 465 ... K-30
Naper, 136 ... B-19
Naponee, 160 ... O-19
Nebraska City, 7,127 ... L-30
Nehawka, 270 ... K-29
Nelson, 733 ... N-22
Nemaha, 209 ... M-31
Nenzel, 28 ... B-12
Newcastle, 348 ... D-26
Newman Grove, 930 ... G-23
Newport, 141 ... D-18
Nickerson, 254 ... H-28
Niobrara, 419 ... C-22
Nora, 24 ... N-23
Norden ... C-16
Norfolk, 19,449 ... F-24
Norman, 58 ... M-20
North Bend, 1,368 ... I-27
North Loup, 405 ... I-20
North Platte, 24,509 ... J-13
Oak, 79 ... N-23
Oakdale, 410 ... F-23
Oakland, 1,393 ... G-28
Obert, 44 ... C-26
Oconto, 176 ... J-17
Octavia, 127 ... I-26
Odell, 322 ... O-27
Odessa ... L-18
Ogallala, 5,638 ... J-11
Ohiowa, 135 ... M-24
O'Neill, 4,049 ... D-20
Ong, 104 ... M-23
Orchard, 482 ... E-22
Ord, 2,658 ... H-19
Orleans, 527 ... O-18
Osceola, 975 ... J-24
Oshkosh, 1,057 ... I-8
Osmond, 871 ... E-24
Otoe, 197 ... L-29
Overton, 633 ... L-17
Oxford, 1,109 ... N-17
Page, 172 ... E-21
Palisade, 401 ... N-12
Palmer, 487 ... J-22
Palmyra, 512 ... L-28
Panama, 160 ... L-28
Papillion, 7,725 ... D-30
Parks ... O-10
Pawnee City, 1,156 ... N-29
Paxton, 568 ... J-11
Pender, 1,318 ... F-27
Peru, 998 ... M-30
Petersburg, 381 ... G-22
Phillips, 405 ... K-22
Pickrell, 184 ... M-27
Pierce, 1,535 ... F-24
Pilger, 400 ... F-26
Plainview, 1,483 ... E-23
Platte Center, 367 ... H-24
Plattsmouth, 6,295 ... J-30
Pleasant Dale, 259 ... L-26
Pleasanton, 349 ... K-19
Plymouth, 506 ... N-26
Polk, 440 ... J-23
Ponca, 1,057 ... D-27
Poole ... K-19
Potter, 369 ... J-5
Prague, 285 ... I-27
Preston, 45 ... O-31
Primrose, 102 ... H-22
Prosser, 98 ... L-21
Purdum ... F-15
Raeville ... G-22
Ragan, 71 ... N-18
Ralston, 5,143 ... C-30
Randolph, 1,106 ... E-25
Ravenna, 1,296 ... K-20
Raymond, 179 ... K-27
Red Cloud, 1,300 ... O-21
Republican City, 231 ... O-18
Reynolds, 125 ... O-25
Richfield ... D-29
Richland, 114 ... I-25
Rising City, 392 ... J-25
Riverdale, 204 ... L-19
Riverton, 212 ... O-20
Roca, 130 ... L-27
Rockville, 116 ... J-20
Rogers, 89 ... I-26
Rosalie, 224 ... F-27
Roscoe ... J-11
Rose ... F-17
Roseland, 254 ... M-21
Royal, 86 ... E-22
Rulo, 261 ... O-31
Rushville, 1,217 ... C-8
Ruskin, 224 ... N-23
St. Edward, 891 ... H-23
St. Helena, 111 ... C-25
St. Libory ... J-21
St. Mary ... M-28
St. Paul, 2,094 ... J-21
Salem, 221 ... N-30
Santee, 388 ... C-23
Sargent, 828 ... H-18
Saronville, 63 ... L-23
Schuyler, 4,151 ... I-26
Scotia, 349 ... I-20
Scottsbluff, 14,156 ... G-4
Scribner, 1,011 ... H-27
Seneca, 90 ... F-13
Seward, 5,713 ... K-26
Shelby, 724 ... J-24
Shelton, 1,046 ... L-20
Shickley, 413 ... M-24
Sholes, 27 ... E-25
Shubert, 267 ... N-30
Sidney, 6,010 ... J-6
Silver Creek, 496 ... I-24
Smithfield, 68 ... M-17
Snyder, 387 ... H-27
South Bend, 107 ... K-28
So. Sioux City, 9,339 ... A-27
Spalding, 645 ... H-21
Sparks ... B-15
Spencer, 596 ... C-20
Sprague, 168 ... L-27
Springfield, 782 ... J-29
Springview, 326 ... C-17
Stamford, 214 ... N-17
Stanton, 1,603 ... G-25
Staplehurst, 306 ... K-25
Stapleton, 340 ... I-14
Steele City, 137 ... O-26
Steinauer, 108 ... N-29
Stella, 289 ... N-30
Sterling, 526 ... M-28
Stockham, 68 ... L-23
Stockville, 45 ... M-15
Strang, 59 ... N-24
Stratton, 499 ... N-12
Stromsburg, 1,290 ... J-24
Stuart, 641 ... D-19
Sumner, 254 ... K-18
Sunol ... J-7
Superior, 2,502 ... O-22
Surprise, 60 ... J-25
Sutherland, 1,238 ... J-12
Sutton, 1,416 ... L-23
Swanton, 131 ... M-26
Syracuse, 1,638 ... L-29
Table Rock, 393 ... N-29
Talmage, 246 ... M-29
Tamora, 50 ... L-26
Tarnov, 63 ... H-24
Taylor, 278 ... G-18
Tecumseh, 1,926 ... M-29
Tekamah, 1,886 ... G-28
Terrytown, 727 ... G-4
Thayer, 70 ... K-24
Thedford, 313 ... G-14
Thurston, 139 ... F-27
Tilden, 1,012 ... F-23
Tobias, 138 ... M-25
Trenton, 796 ... N-12
Trumbull, 216 ... L-22
Tryon ... H-13
Uehling, 273 ... G-27
Ulysses, 270 ... J-25
Unadilla, 291 ... L-28
Union, 307 ... K-30
Upland, 192 ... N-20
Utica, 689 ... K-25
Valentine, 2,829 ... C-14
Valley, 1,716 ... I-28
Valparaiso, 484 ... J-26
Venango, 230 ... L-9
Venice ... J-28
Verdel, 72 ... C-22
Verdigre, 617 ... D-22
Verdon, 278 ... N-30
Virginia, 90 ... N-28
Waco, 225 ... K-24
Wahoo, 3,555 ... J-27
Wakefield, 1,125 ... E-26
Wallace, 349 ... K-12
Walthill, 847 ... F-27
Walton ... G-32
Washington, 113 ... I-29
Waterbury, 92 ... D-27
Waterloo, 450 ... I-28
Wauneta, 746 ... M-11
Wausa, 647 ... D-24
Waverly, 1,726 ... K-28
Wayne, 5,240 ... E-26
Weeping Water, 1,109 ... K-29
Weissert ... I-18
Wellfleet, 83 ... L-13
Western, 336 ... M-25
Westerville ... I-18
Weston, 286 ... I-27
West Point, 3,609 ... G-27
Whiteclay ... B-8
Whitman ... F-11
Whitney, 72 ... C-5
Wilber, 1,624 ... M-26
Wilcox, 374 ... M-19
Willow Island ... K-16
Wilsonville, 189 ... O-15
Winnebago, 902 ... E-28
Winnetoon, 82 ... D-23
Winside, 439 ... F-25
Winslow, 143 ... H-28
Wisner, 1,335 ... F-26
Wolbach, 301 ... I-21
Wood Lake, 89 ... D-15
Wood River, 1,334 ... L-21
Wymore, 1,841 ... N-27
Wynot, 222 ... C-25
York, 7,723 ... K-24
Yutan, 631 ... J-28

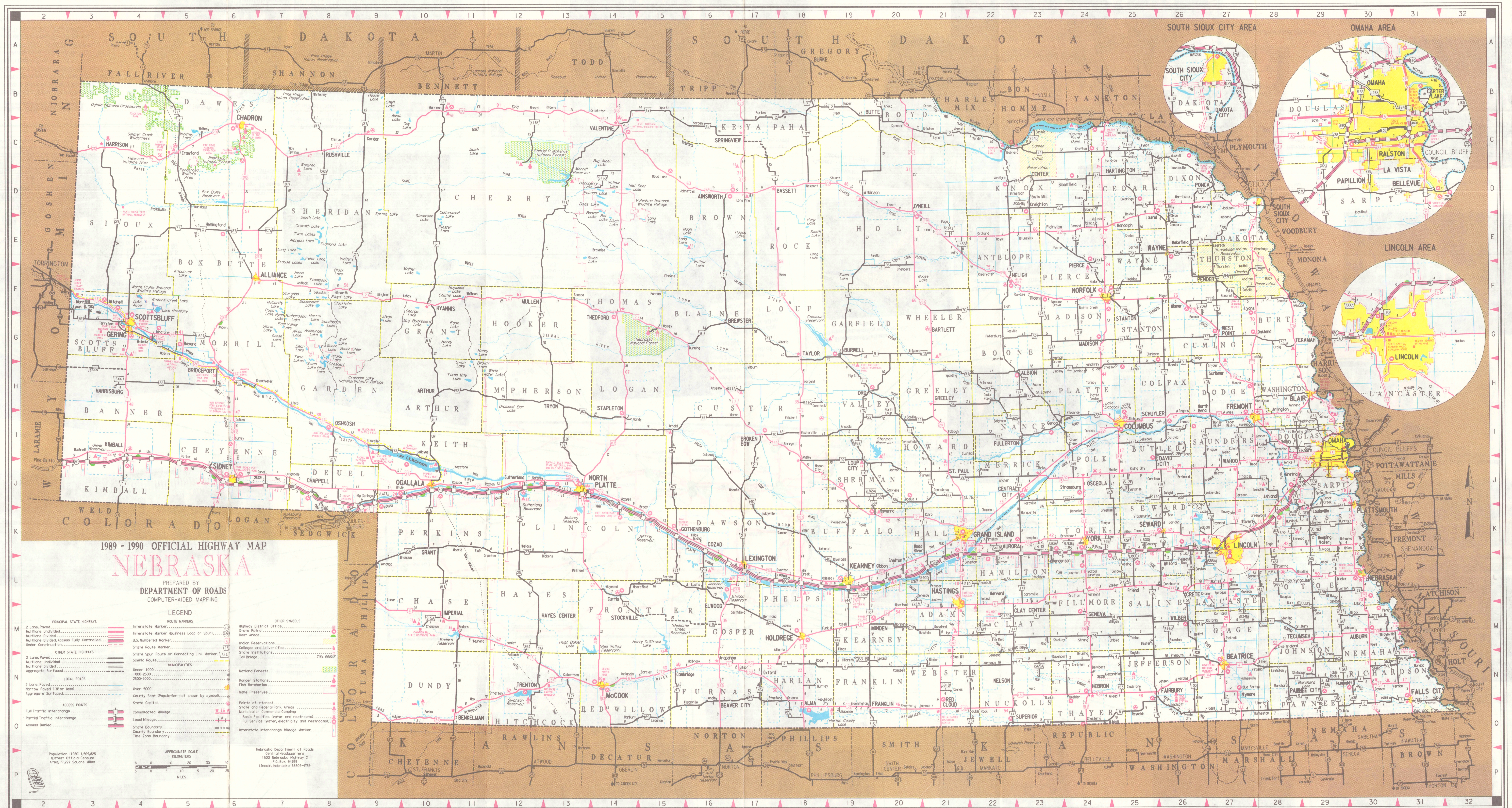

Locater		Alliance	Beatrice	Bellevue	Blair	Chadron	Columbus	Fairbury	Falls City	Fremont	Gering	Grand Island	Hastings	Holdrege	Kearney	Kimball	Lexington	Lincoln	McCook	Nebraska City	Norfolk	North Platte	Ogallala	Omaha	O'Neill	Plattsmouth	Scottsbluff	Seward	Sidney	So. Sioux City	Valentine	Wayne	York
F-6	Alliance		406	401	381	59	326	389	471	369	55	275	295	268	257	96	237	366	230	417	327	176	122	397	275	410	53	343	78	394	163	358	317
N-27	Beatrice	406		109	113	461	118	27	73	92	433	137	106	153	156	404	194	40	211	73	163	253	314	99	236	99	436	67	372	166	343	165	85
J-30	Bellevue	401	109		35	444	92	126	92	44	447	146	158	215	183	434	219	56	286	37	121	278	328	10	196	12	450	74	398	107	307	114	104
H-29	Blair	381	113	35		413	69	139	123	24	441	133	159	206	176	427	211	66	286	68	89	271	322	28	164	44	444	93	390	72	276	83	117
C-6	Chadron	59	461	444	413		369	446	529	400	102	332	352	325	315	144	293	423	289	474	324	233	181	436	248	453	99	400	137	372	138	342	375
I-25	Columbus	326	118	92	69	369		108	183	49	372	64	89	137	106	358	142	75	210	128	47	202	253	84	116	102	375	51	358	120	227	73	51
N-25	Fairbury	389	27	126	139	446	108		98	121	404	115	97	137	140	391	177	68	197	101	154	236	285	126	214	126	407	58	354	194	327	156	73
O-31	Falls City	471	73	92	123	529	183	98		133	498	202	181	226	229	486	271	105	284	55	209	330	379	99	284	81	501	132	449	196	396	203	155
I-28	Fremont	369	92	44	24	400	49	121	133		420	112	137	185	154	406	190	53	258	77	76	250	301	36	152	53	423	67	369	74	263	70	96
G-4	Gering	55	433	447	441	102	372	404	498	420		309	316	268	266	41	231	393	226	444	383	171	119	449	330	450	3	378	73	448	223	415	350
K-21	Grand Island	275	137	146	133	332	64	115	202	112	309		26	73	43	294	78	92	146	143	109	138	189	148	117	148	311	70	257	184	213	137	44
M-21	Hastings	295	106	158	159	352	89	97	181	137	316	26		54	53	304	89	101	127	148	135	148	197	160	137	157	319	89	267	209	233	162	61
M-18	Holdrege	268	153	215	206	325	137	137	226	185	268	73	54		30	256	40	155	73	206	182	99	149	219	175	211	271	140	218	256	206	209	112
L-19	Kearney	257	156	183	176	315	106	140	229	154	266	43	53	30		251	35	129	103	180	152	95	147	185	154	185	269	115	214	226	196	179	86
I-4	Kimball	96	404	434	427	144	358	391	486	406	41	294	304	256	251		216	380	214	431	403	156	105	437	357	436	44	366	37	460	264	430	337
L-17	Lexington	237	194	219	211	293	142	177	271	190	231	78	89	40	35	216		166	78	216	187	60	112	222	166	222	234	151	179	262	177	214	122
K-27	Lincoln	366	40	56	66	423	75	68	105	53	393	92	101	155	129	380	166		228	51	121	225	274	58	194	56	396	25	344	126	305	122	50
N-14	McCook	230	211	286	286	289	210	197	284	258	226	146	127	73	103	214	78	228		279	260	68	110	284	253	284	226	213	181	329	198	282	185
L-30	Nebraska City	417	73	37	68	474	128	101	55	77	444	143	148	206	180	431	216	51	279		154	275	324	44	229	26	444	77	394	141	341	141	101
F-24	Norfolk	327	163	121	89	324	47	154	209	76	383	109	135	182	152	403	187	121	260	154		233	283	112	76	129	385	96	351	74	187	31	97
J-13	North Platte	176	253	278	271	233	202	236	330	250	171	138	148	99	95	156	60	225	68	275	233		52	281	202	280	173	210	119	305	130	268	181
J-10	Ogallala	122	314	328	322	181	253	285	379	301	119	189	197	149	147	105	112	274	110	324	283	52		330	244	330	122	259	67	359	180	318	231
I-29	Omaha	397	99	10	28	436	84	126	99	36	449	148	160	219	185	437	222	58	284	44	112	281	330		187	20	452	76	400	98	299	106	106
D-20	O'Neill	275	236	196	164	248	116	214	284	152	330	117	137	175	154	357	166	194	253	229	76	202	244	187		205	330	170	320	124	111	97	141
J-30	Plattsmouth	410	99	12	44	453	102	126	81	53	450	148	157	211	185	436	222	56	284	26	129	280	330	20	205		453	83	401	116	316	123	107
G-4	Scottsbluff	53	436	450	444	99	375	407	501	423	3	311	319	271	269	44	234	396	226	444	385	173	122	452	330	453		381	76	447	217	417	352
K-26	Seward	343	67	74	93	400	51	58	132	67	378	70	89	140	115	366	151	25	213	77	96	210	259	76	170	83	381		329	141	276	98	27
J-6	Sidney	78	372	398	390	137	358	354	449	369	73	257	267	218	214	37	179	344	181	394	351	119	67	400	320	401	76	329		426	247	385	300
D-28	So. Sioux City	394	166	107	72	372	120	194	196	74	448	184	209	256	226	460	262	126	329	141	74	305	359	98	124	116	447	141	426		235	44	167
C-14	Valentine	163	343	307	276	138	227	327	396	263	223	213	233	206	196	264	177	305	198	341	187	130	180	299	111	316	217	276	247	235		208	253
E-26	Wayne	358	165	114	83	342	73	156	203	70	415	137	162	209	179	430	214	122	282	141	31	268	318	106	97	123	417	98	385	44	208		123
K-24	York	317	85	104	117	375	51	73	155	96	350	44	61	112	86	337	122	50	185	101	97	181	231	106	141	107	352	27	300	167	253	123	

COUNTY LICENSE NUMBERS

No.	County	No.	County	No.	County
1	Douglas	32	Thayer	63	Boyd
2	Lancaster	33	Jefferson	64	Morrill
3	Gage	34	Fillmore	65	Box Butte
4	Custer	35	Dixon	66	Cherry
5	Dodge	36	Holt	67	Hitchcock
6	Saunders	37	Phelps	68	Keith
7	Madison	38	Furnas	69	Dawes
8	Hall	39	Cheyenne	70	Dakota
9	Buffalo	40	Pierce	71	Kimball
10	Platte	41	Polk	72	Chase
11	Otoe	42	Nuckolls	73	Gosper
12	Knox	43	Colfax	74	Perkins
13	Cedar	44	Nemaha	75	Brown
14	Adams	45	Webster	76	Dundy
15	Lincoln	46	Merrick	77	Garden
16	Seward	47	Valley	78	Deuel
17	York	48	Red Willow	79	Hayes
18	Dawson	49	Howard	80	Sioux
19	Richardson	50	Franklin	81	Rock
20	Cass	51	Harlan	82	Keya Paha
21	Scotts Bluff	52	Kearney	83	Garfield
22	Saline	53	Stanton	84	Wheeler
23	Boone	54	Pawnee	85	Banner
24	Cuming	55	Thurston	86	Blaine
25	Butler	56	Sherman	87	Logan
26	Antelope	57	Johnson	88	Loup
27	Wayne	58	Nance	89	Thomas
28	Hamilton	59	Sarpy	90	McPherson
29	Washington	60	Frontier	91	Arthur
30	Clay	61	Sheridan	92	Grant
31	Burt	62	Greeley	93	Hooker

NEBRASKA RADIO STATIONS

Location	Frequency
Ainsworth KBRB	1400
Ainsworth KBRB-FM	92.7
Alliance KCOW	1400
Alliance KPNY-FM	92.1
Alliance KAAQ-FM	105.9
Auburn KAUB-FM	105.5
Aurora KKBB-FM	103.1
Beatrice KWBE	1450
Beatrice KTGL-FM	92.9
Broken Bow KCNI	1280
Broken Bow KBBN-FM	98.3
Central City KZEN-FM	100.3
Chadron KCSR	610
Chadron KQSK-FM	98
Columbus KTLX-FM	91.6
Columbus KLIR-FM	101.1
Columbus KTTT	1510
Columbus KWMG-FM	93.5
Columbus KJSK	90
Cozad KAMI	1580
Cozad KOOC-FM	104.5
Crete KBVB-FM	103.9
Fairbury KGMT	1310
Fairbury KUTT	99.3
Falls City KTNC	1230
Falls City KTNC-FM	95.3
Fremont KHUB	1340
Fremont KFMT-FM	105.5
Gordon KSDZ-FM	95.5
Grand Island KMMJ	750
Grand Island KMTY-FM	103.1
Grand Island KRGI	1430
Grand Island KRGI-FM	96.5
Grand Island KSYZ-FM	107.7
Hastings KHAS	1230
Hastings KICS	1550
Hastings KEZH-FM	101.5
Holdrege KUVR	1380
Holdrege KUVR-FM	97.7
Kearney KGFW	1340
Kearney KQKY-FM	105.9
Kearney KRNY-FM	98.9
Kearney KKOA	1460
Kearney KKPR	98.9
Kimball KIMB	1260
Lexington KRVN	880
Lexington KRVN-FM	93.1
Lincoln KHAT	1530
Lincoln KHAT-FM	106.3
Lincoln KFOR	1240
Lincoln KFRX-FM	102.7
Lincoln KLIN	1400
Lincoln KLIN-FM	107.3
Lincoln KLMS	1480
Lincoln KFMQ-FM	101.9
Lincoln KLDZ	95.1
Lincoln KZKX-FM	96.9
McCook KICX	1360
McCook KICX-FM	95.9
McCook KSWN	1300
McCook KZMC-FM	105.3
Nebraska City KNCY	1600
Nebraska City KNCY-FM	97.7
Norfolk KNEN-FM	94.7
Norfolk WJAG	780
Norfolk KEXL-FM	106.7
North Platte KJLT	970
North Platte KODY	1240
North Platte KOOQ	1410
North Platte KELN-FM	97.1
North Platte KXNP-FM	103.5
Ogallala KMCX-FM	106.5
Ogallala KOGA	930
Ogallala KOGA-FM	99.7
Omaha KCRO	660
Omaha KEFM-FM	96.1
Omaha KFAB	1110
Omaha KGOR-FM	99.9
Omaha KOIL	1290
Omaha KESY	1420
Omaha KESY-FM	104.5
Omaha KEZO	1490
Omaha KEZO-FM	92.3
Omaha KBWH-FM	106.3
Omaha KKAR	1180
Omaha KOMJ	103.7
Omaha WOW	590
Omaha WOW-FM	94.1
O'Neill KBRX	1350
O'Neill KBRX-FM	102.9
Ord KNLV	1060
Ord KNLV-FM	103.9
Plattsmouth KOTD	1000
Scottsbluff KCMI-FM	104
Scottsbluff KMOR-FM	92.9
Scottsbluff KNEB	960
Scottsbluff KNEB-FM	94.1
Scottsbluff KOLT	1320
Scottsbluff KEYR	690
Seward KZKX-FM	96.9
Sidney KSID	1340
Sidney KSID-FM	96.7
Superior KRFS	1600
Superior KRFS-FM	103.9
Terrytown KCMI-FM	104
Terrytown KEYR	690
Valentine KVSH	940
Wayne KTCH	1590
Wayne KTCH-FM	104.9
West Point KWPN	840
York KAWL	1370
York KAWL-FM	104.9

NONCOMMERCIAL FM STATIONS

Location	Frequency
Blair KDCV-FM	91.1
Columbus KTLX-FM	91.9
Crookston KINI-FM	96.1
Grand Island KROA-FM	95.7
Hastings KCNT-FM	88.1
Kearney KSCV-FM	91.3
Lincoln KRNU-FM	90.3
Lincoln KUCV-FM	90.9
Lincoln KZUM-FM	89.5
Omaha KGBI-FM	100.7
Omaha KIOS-FM	91.5
Omaha KVNO-FM	90.7
Wayne KWSC-FM	91.9

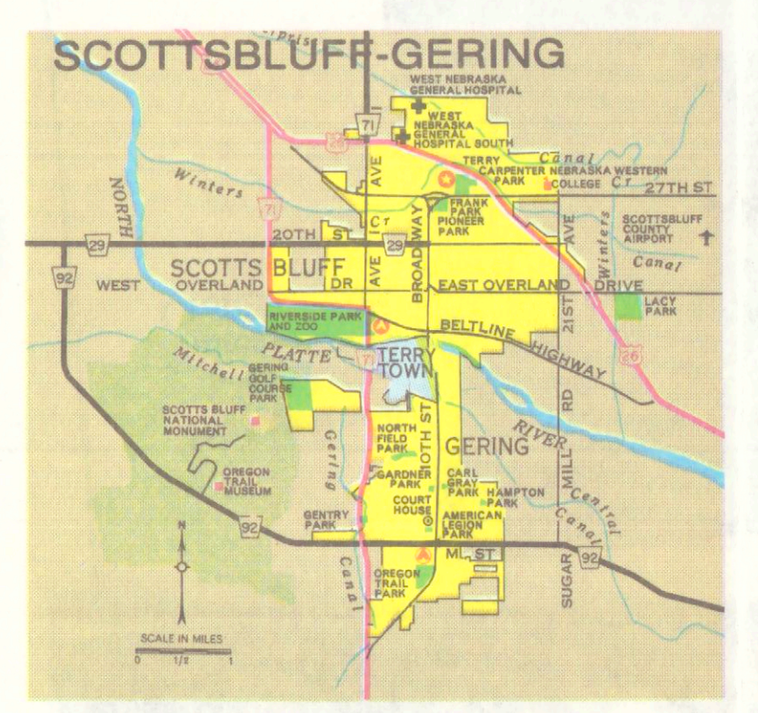

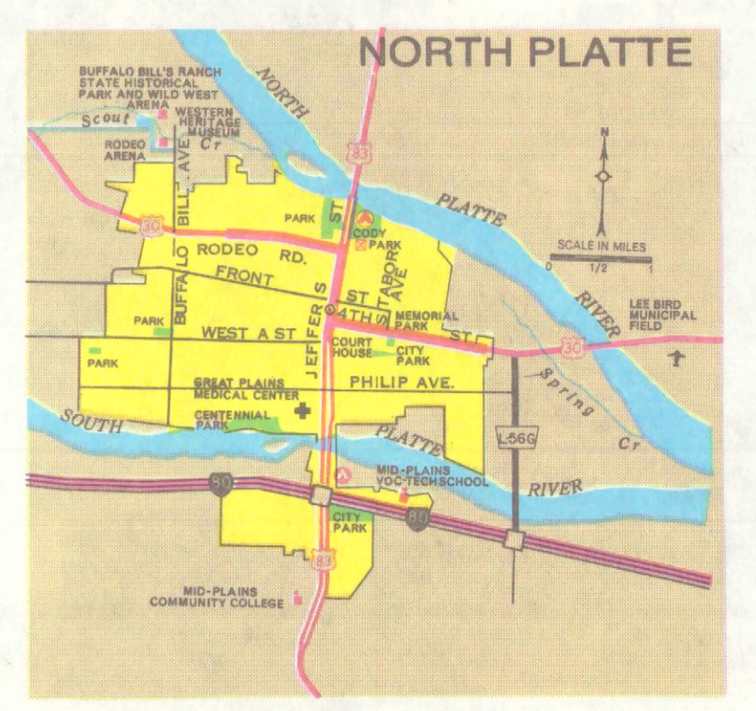

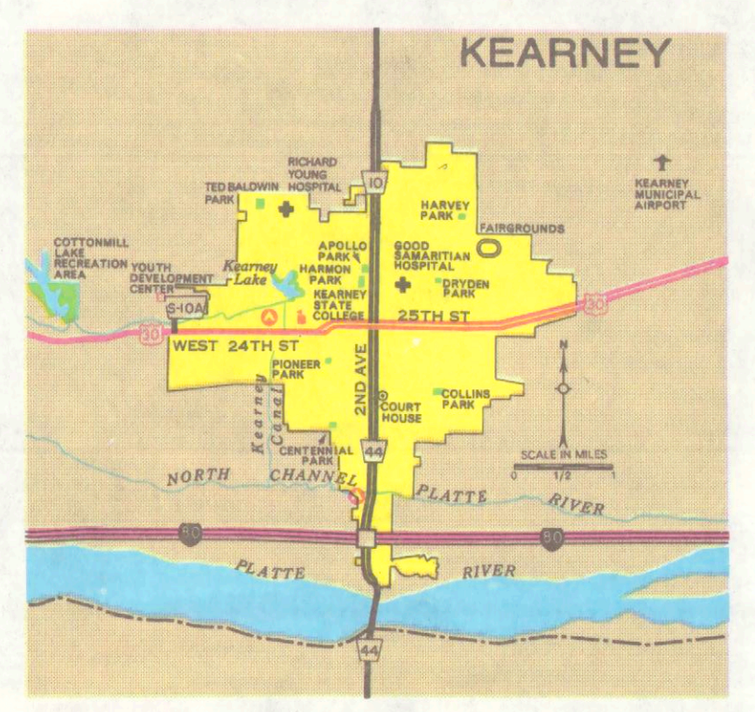

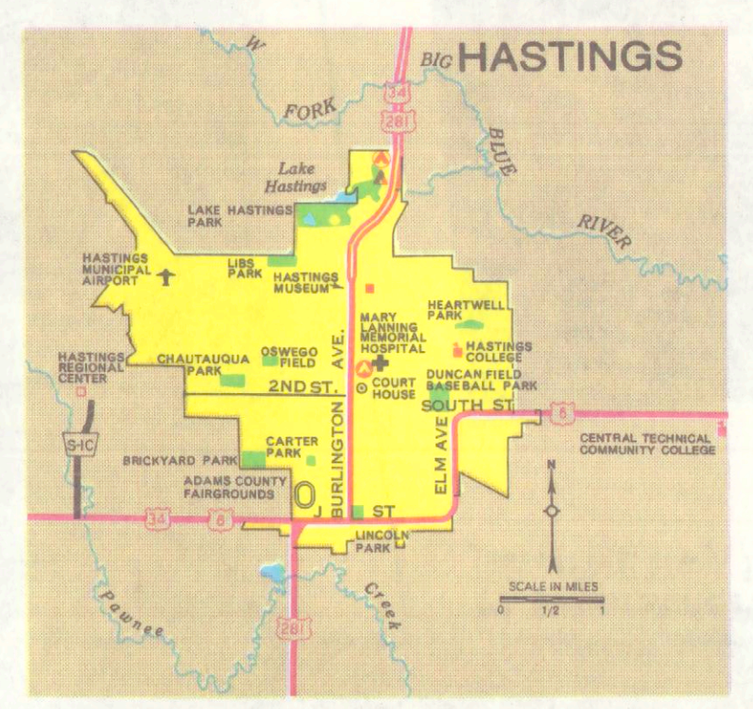

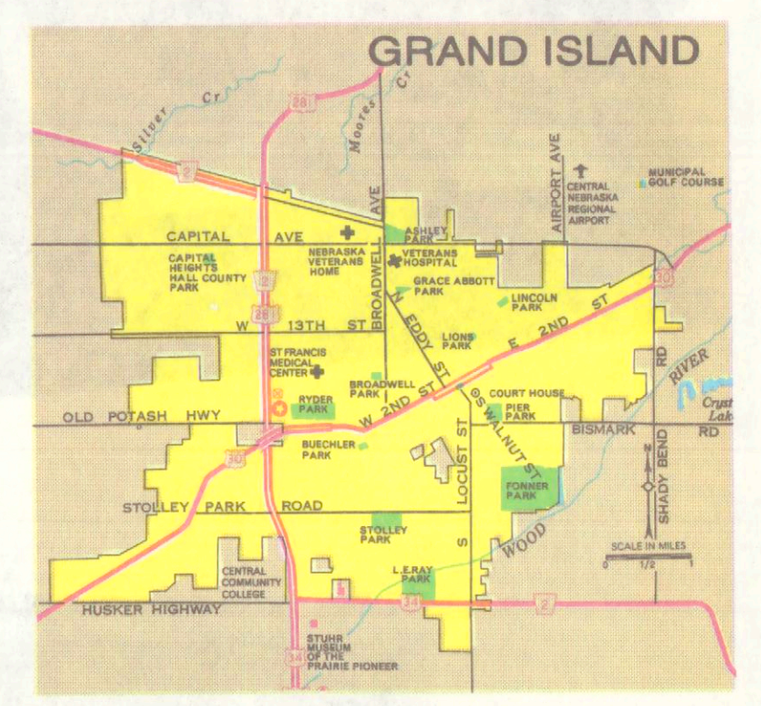

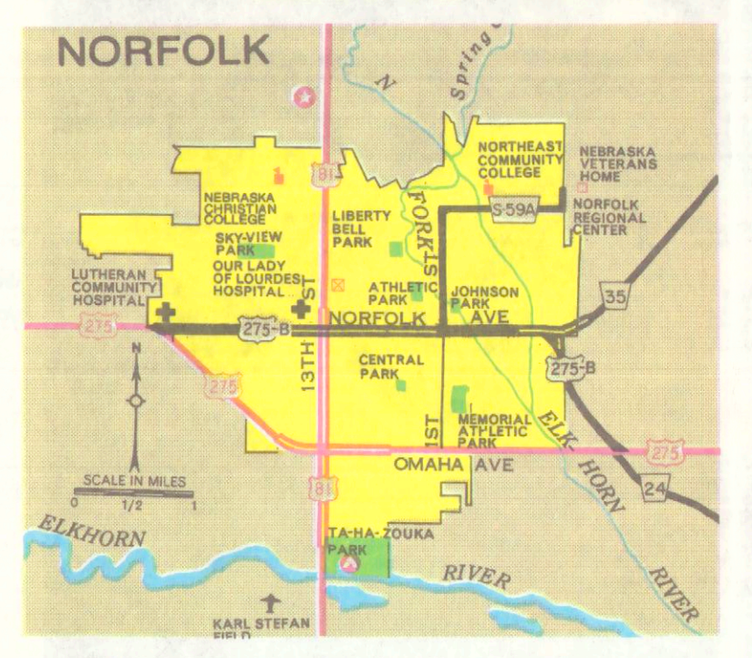

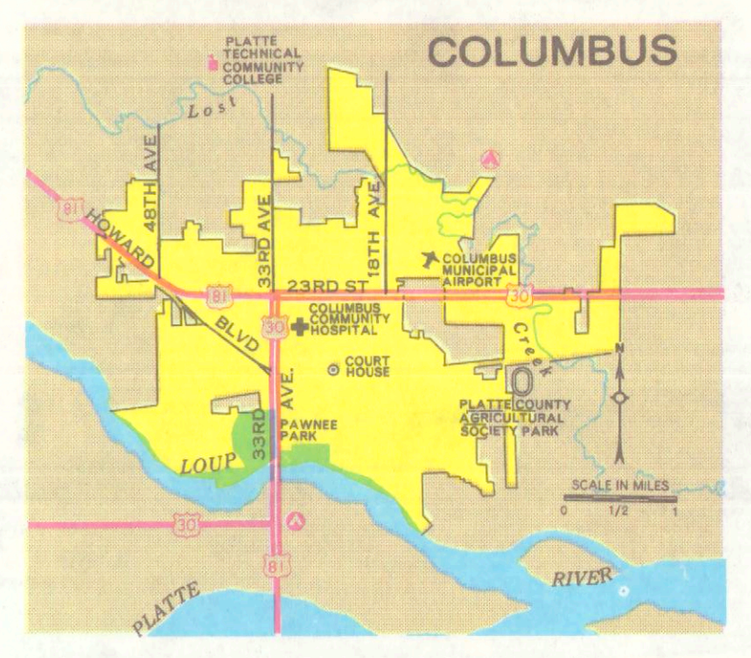

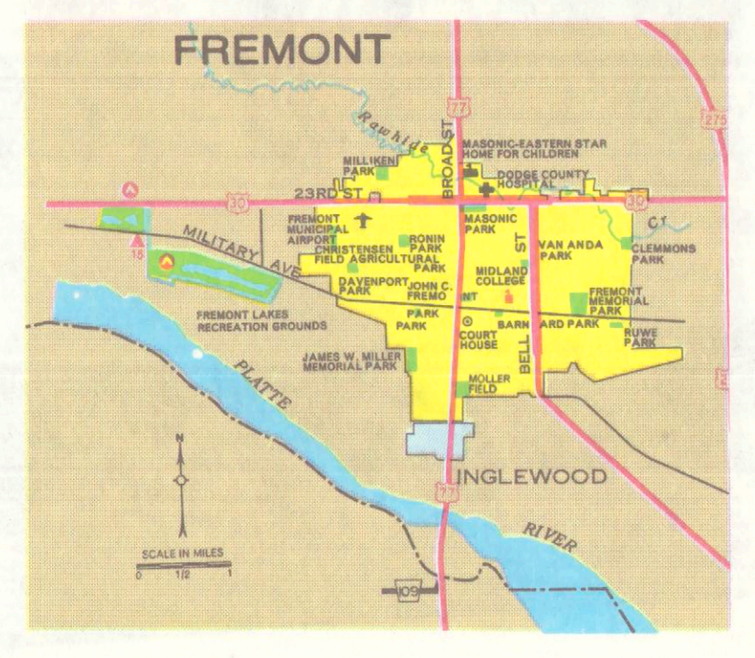

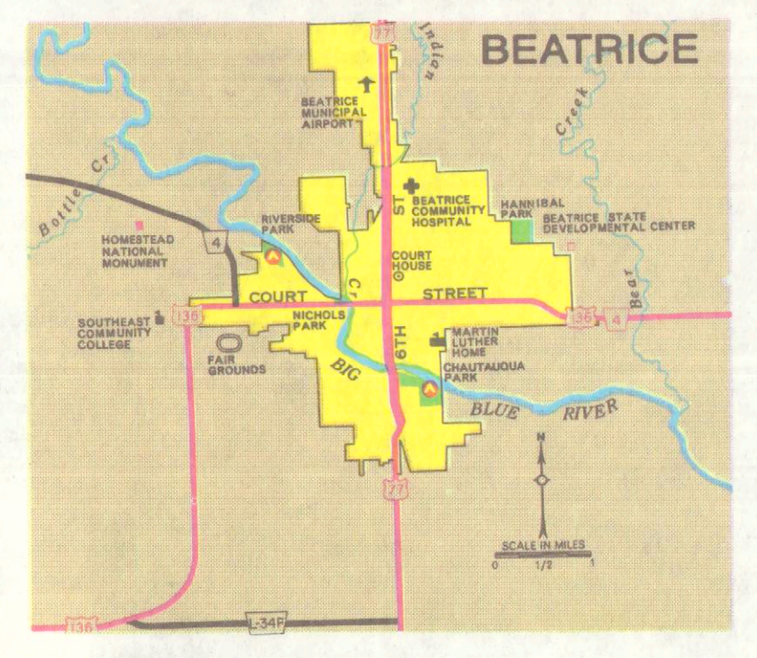

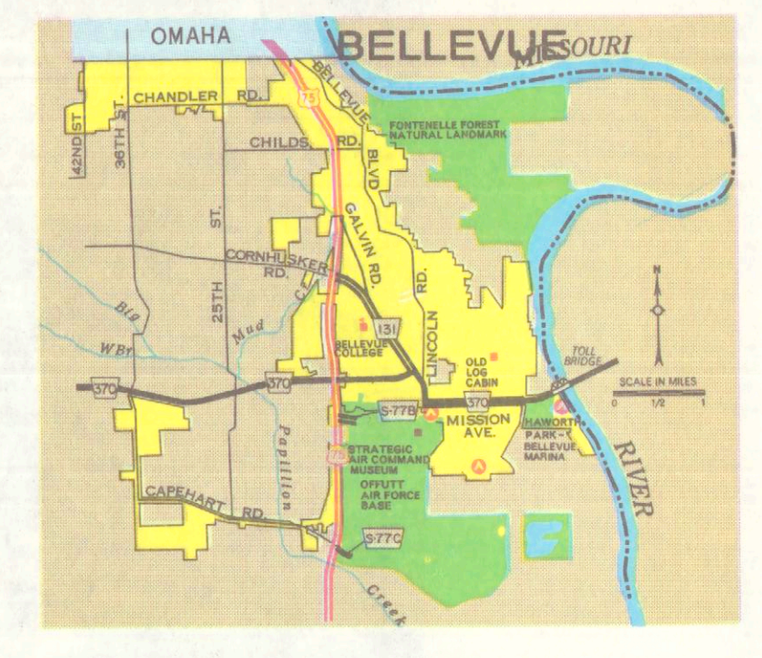

NEBRASKA STATE PARK AREAS

Park entry permits required at *all* State Parks, Recreation Areas, and State Historical Parks.
Park permits are not available at every area. Purchase from vendor at local community before entering.

	Type of Area	Camping	Sanitation Facil.	Showers	Elec. Hookups	Dump Station	Trailer Pads	Cabins	Picnic Shelters	Trail Rides	Swimming	Boating	Boat Ramps	Fishing	Concession	Handicap Facil.
1. **INDIAN CAVE**/10 mi. S. Brownville, 5 mi. E. on S-64E	SP	C	B	•	•	•	•		•	•				•		•
2. **BROWNVILLE**/at Brownville, US-136	RA	F	P				•		•			A	•	•		
3. **VERDON LAKE**/½ mi. W. Verdon, US-73	RA	F	p									R		•		
4. **ARBOR LODGE**/Nebraska City, US-75	HP		M						•							•
5. **RIVERVIEW MARINA**/at Nebraska City, US-75	RA	F	B	•								A	•	•		
6. **FORT ATKINSON**/10 mi. N. Omaha, US-75 at Fort Calhoun	HP		M													•
7. **LOUISVILLE LAKES**/½ mi. N.W. Louisville, N-50	RA	C	B	•	•	•	•		•		U	R		•	•	•
8. **PLATTE RIVER**/1 mi. S., 2 mi. W. Louisville, S-13E	SP		B	•				•	•	•	S					•
9. **SCHRAMM PARK**/7 mi. S. Gretna, N-31	RA		B						•							•
10. **PELICAN POINT**/4 mi. E., 4 mi. N., 1 mi. E. of Tekamah	RA	F	P				•		•			A	•	•		
11. **SUMMIT RESERVOIR**/1 mi. S., US-75, 3 mi. W. Tekamah	RA	F	P				•		•		U	A*	•	•		
12. **TWO RIVERS**/1 mi. S., 1 mi. W. Venice, N-92	RA	C	B	•	•	•	•	•	•		U	R		•	•	•
13. **MEMPHIS LAKE**/at Memphis, N-63	RA	F	P			•	•		•			R		•	•	
14. **PIONEER**/3½ mi. N. Ceresco, US-77	RA	F	P						•							
15. **FREMONT LAKES**/3 mi. W. Fremont, US-30	RA	C	B	•	•	•	•		•		U	A	•	•	•	•
16. **WAGON TRAIN LAKE**/2 mi. E. Hickman	RA	F	P			•			•		U	A*	•	•		
17. **ROCKFORD LAKE**/7 mi. E. N-4, 2 mi. S. Beatrice	RA	F	P						•		U	A	•	•		
18. **STAGECOACH LAKE**/1 mi. S., ½ mi. W. Hickman	RA	F	P									A*	•	•		
19. **DEAD TIMBER**/4 mi. N., Scribner, US-275, 1½ mi. E., 1 mi. S.	RA	C	P		•		•		•			R		•	•	
20. **PONCA**/2 mi. N. Ponca, N-9 or 12	SP	C	B	•	•	•	•	•	•	•	S	A	•	•		•
21. **BLUESTEM LAKE**/2½ mi. W. Sprague, N-33	RA	F	P			•	•		•		U	A	•	•		
22. **OLIVE CREEK LAKE**/1½ mi. S.E. Kramer	RA	F	P									A*	•	•		
23. **CONESTOGA LAKE**/2 mi. N. Denton, S-55A	RA	F	P			•			•			A	•	•		
24. **PAWNEE LAKE**/2 mi. N., 1½ mi. W. Emerald, US-6	RA	B	B	•	•	•	•		•		U	A	•	•	•	•
25. **BRANCHED OAK LAKE**/3½ mi. N. Malcolm, S-55M	RA	B	B	•	•	•	•		•		U	A	•	•	•	•
26. **ROCK CREEK STATION**/6 mi. E. Fairbury	HP	C	B	•	•	•	•		•							•
27. **BLUE RIVER**/5 mi. N. Dorchester, US-6 or N-15	RA	F	P				•							•		
28. **ALEXANDRIA LAKES**/4 mi. E. Alexandria	RA	F	P		•	•	•		•		U	R		•	•	
29. **LEWIS & CLARK LAKE**/9 mi. N. Crofton, US-81, N-121	RA	F	B	•	•	•	•		•		U	A	•	•	•	•
WEIGAND/3½ mi. W. Jct. N-121/R54C	RA	F	B	•	•		•					A	•	•	•	
BURBACH/4 mi. W. Jct. N-121/R54C	RA	F	B	•		•	•				U	A		•		•
30. **WILLOW CREEK**/2 mi. S.W. Pierce	RA	C	P		•		•		•		U	A	•	•		•
31. **HORD LAKE**/2 mi. E. Central City, US-30 or N-14	RA	F	P								U	R		•		
32. **FERRY LANDING**/5 mi. E. Niobrara, N-12	RA	F	P									A	•	•		
33. **NIOBRARA**/1 mi. W. Niobrara, N-12	SP	C	B	•	•	•	•	•	•	•	S			•	•	•
34. **MORMON ISLAND**/Grand Island Interchange, I-80, Exit 312	RA	C	M	•	•	•	•		•		U	R		•		•
35. **DLD**/3 mi. E. Hastings, US-6	RA	F	P													
36. **CRYSTAL LAKE**/1½ mi. N. Ayr, US-281	RA	F	P		•		•		•		U	R		•		
37. **NORTH LOUP**/4 mi. N. St. Paul, US-281	RA	F	P											•		
38. **PIBEL LAKE**/9 mi. S., 1 mi. E. Bartlett, US-281	RA	F	P									R		•		
39. **CHEYENNE**/Wood River Interchange, I-80, Exit 300	RA	F	B						•			R		•		•
40. **WAR AXE**/Shelton Interchange, I-80, Exit 291	RA	F	B						•			R		•		•
41. **WINDMILL**/Gibbon Interchange, I-80, Exit 285	RA	C	M	•	•	•	•		•		U	N		•		•
42. **RAVENNA LAKE**/1 mi. S.E. Ravenna, N-2	RA	F	P									R		•		
43. **SHERMAN RESERVOIR**/4 mi. E., 1 mi. N. Loup City, N-92	RA	F	P			•	•		•			A	•	•	•	
44. **BOWMAN LAKE**/½ mi. W. Loup City, N-92 or 10	RA	F	P						•			R		•		
45. **FT. KEARNY**/¾ mi. E., 1 mi. N. Ft. Kearny SHP	RA	C	B	•	•	•	•		•		U	R		•		•
46. **FORT KEARNY SHP**/2 mi. S., N-44, 4 mi. E., L-50A, Kearney	HP		M													•
47. **ATKINSON LAKE**/1 mi. W. Atkinson, US-20 or N-11	RA	F	P		•				•					•		
48. **FORT HARTSUFF**/1½ mi. N., ¾ mi. W., 1 mi. N. Elyria	HP		M													•
49. **CALAMUS**/2 mi. W., 4 mi. N. Burwell	RA	B	B	•	•	•	•				U	•	•	•		
50. **UNION PACIFIC**/Odessa Interchange, I-80, Exit 263	RA	F	B						•			R		•		•
51. **SANDY CHANNEL**/3½ mi. S. Elm Creek (US-183)	RA	F	P									R		•		
52. **VICTORIA SPRINGS**/7 mi. E. Anselmo, N-2/S-21A	RA	C	B	•	•			•	•					•		•
53. **LONG PINE**/1 mi. N., 1 mi. W., Long Pine, US-20	RA	F	P				•		•					•		
54. **KELLER PARK**/4 mi. E. Ainsworth, US-20; 7½ mi. N., US-183	RA	C	P		•	•	•		•					•		•
55. **JOHNSON LAKE**/7 mi. S. Lexington, US-283	RA	C	B	•	•	•	•		•		U	A	•	•	•	•
56. **GALLAGHER CANYON**/10 mi. S. Cozad, 2 mi. E., 1 mi. N., 1 mi. W., N-21	RA	F	P									A	•	•		
57. **LONG LAKE**/20 mi. S.W. Johnstown, county road	RA	F	P									A*		•		
58. **MEDICINE CREEK RESERVOIR**/2 mi. W., 7 mi. N. Cambridge, US-34	RA	B	B	•	•	•	•		•		U	A	•	•	•	•
59. **ARNOLD LAKE**/1 mi. S. Arnold, N-40 or 92	RA	F	P		•							R		•		
60. **RED WILLOW RESERVOIR**/11 mi. N. McCook, US-83	RA	B	B	•	•	•	•		•		U	A	•	•	•	•
61. **LAKE MALONEY**/6 mi. S. North Platte, US-83	RA	B	P			•	•				U	A	•	•	•	
62. **BUFFALO BILL**/1 mi. W. North Platte, US-30	HP		M													
63. **SUTHERLAND**/2 mi. S. Sutherland, N-25	RA	F	P				•				U	A	•	•		
64. **MERRITT RESERVOIR**/25 mi. S.W. Valentine, N-97	RA	F	P			•			•			A	•	•	•	
65. **SWANSON RESERVOIR**/2 mi. W. Trenton, US-34	RA	B	B	•	•	•	•		•			A	•	•	•	•
66. **ENDERS RESERVOIR**/5 mi. E., 4½ mi. S. Imperial, US-6/N-61	RA	F	B			•	•		•			A	•	•		•
67. **LAKE OGALLALA**/9 mi. N. Ogallala, N-61	RA	B	B	•	•		•					A	•	•		•
68. **LAKE MCCONAUGHY**/9 mi. N. Ogallala, N-61	RA	B	B	•	•	•	•		•		U	A	•	•	•	•
MARTIN BAY/N. end of Kingsley Dam	RA	F	B			•			•		U	A	•	•	•	
ARTHUR BAY/1½ mi. W. Jct. N-92/61	RA	F	P									A	•	•		
SANDY BEACH/4 mi. W. Jct. N-92/61	RA	F	P									A	•	•	•	
LEMOYNE/7 mi. W. Jct. N-92/61	RA	F	P									A	•	•	•	
OTTER CREEK/11 mi. W. Jct. N-92/61	RA	F	P									A	•	•	•	
CEDAR VUE/13 mi. W. Jct. N-92/61	RA	B	B	•	•	•	•					A	•	•	•	•
OMAHA BEACH/15 mi. W. Jct. N-92/61	RA	F	P									A	•	•		
EAGLE CANYON/15 mi. W. Jct. US-26/N-61	RA	F	P									A	•	•	•	
LAKE VIEW/7 mi. W. Jct. US-26/N-61	RA	F	P									A	•	•	•	
OGALLALA BEACH/5 mi. N. Ogallala	RA	F	P									A	•			
69. **COTTONWOOD LAKE**/½ mi. E., ½ mi. S. Merriman, US-20	RA	F	P						•		U	A	•	•		
70. **BOWRING RANCH**/1 mi. N. Merriman, N-61	HP		M													•
71. **ROCK CREEK**/4 mi. N.W., Parks, US-34	RA	F	P									R		•		
72. **CHAMPION MILL**/Champion	HP		P													•
73. **CHAMPION LAKE**/½ mi. W. Champion, US-6 or S-15A	RA	F	P									R		•		
74. **ASH HOLLOW**/½ mi. E., 3 mi. S. Lewellen, US-26	HP	F	P													•
75. **WALGREN LAKE**/2 mi. E., 3 mi. S. Hay Springs, US-20 or N-87	RA	F	P						•			R		•		
76. **CHADRON**/9 mi. S. Chadron, US-385	SP	C	B	•	•	•		•	•	•	S			•		•
77. **BOX BUTTE RESERVOIR**/9½ mi. N. Hemingford	RA	F	P						•		U	A	•	•		
78. **BRIDGEPORT**/at Bridgeport, US-26	RA	F	P			•			•		U	A	•	•		
79. **FORT ROBINSON**/3 mi. W. Crawford, US-20	SP	C	B	•	•	•		•	•	•	S	R		•	•	•
80. **LAKE MINATARE**/5 mi. E., 4 mi. N. Scottsbluff or 7 mi. N. Minatare	RA	F	P	•	•	•	•		•		U	A	•	•	•	•
81. **WILDCAT HILLS**/10 mi. S. Gering, N-71	RA	F	P						•							
82. **OLIVER RESERVOIR**/8 mi. W. Kimball on US-30	RA	F	P				•		•		U	A	•	•		
FEDERAL CAMPING AREAS																
83. **HARLAN CO. RESERVOIR**/Republican City, US-136 or 183		B	B	•	•	•	•		•		U	A	•	•	•	
84. **BESSEY DIV., NEBR. NATL. FOREST**/W. Halsey, N-2		B	M	•		•	•		•		S	N		•		
85. **SAMUEL R. MCKELVIE NATL. FOREST**/19 mi. S. Nenzel, S-16F		F	P				•							•		
86. **PINE RIDGE DIV., NEBR. NATL. FOREST**/7 mi. S. Chadron, US-385		F	P											•		
87. **OGLALA NATL. GRASSLANDS**/17 mi. N. Crawford, N-2		F	P											•		

KEY: SP - State Park; **HP** - State Historical Park; **RA** - State Recreation Area; **F** - Free; **C** - Charge; **B** - Both; **M** - Modern; **P** - Primitive; **B** - Both (Facilities); **U** - Unsupervised swimming; **S** - Supervised swimming (pool); **A** - All boats allowed; **A*** - All boats but speed limited to 5 mph; **N** - Nonpower craft only; **R** - Restricted to nonpower or electric motor. Handicap facilities may be limited.
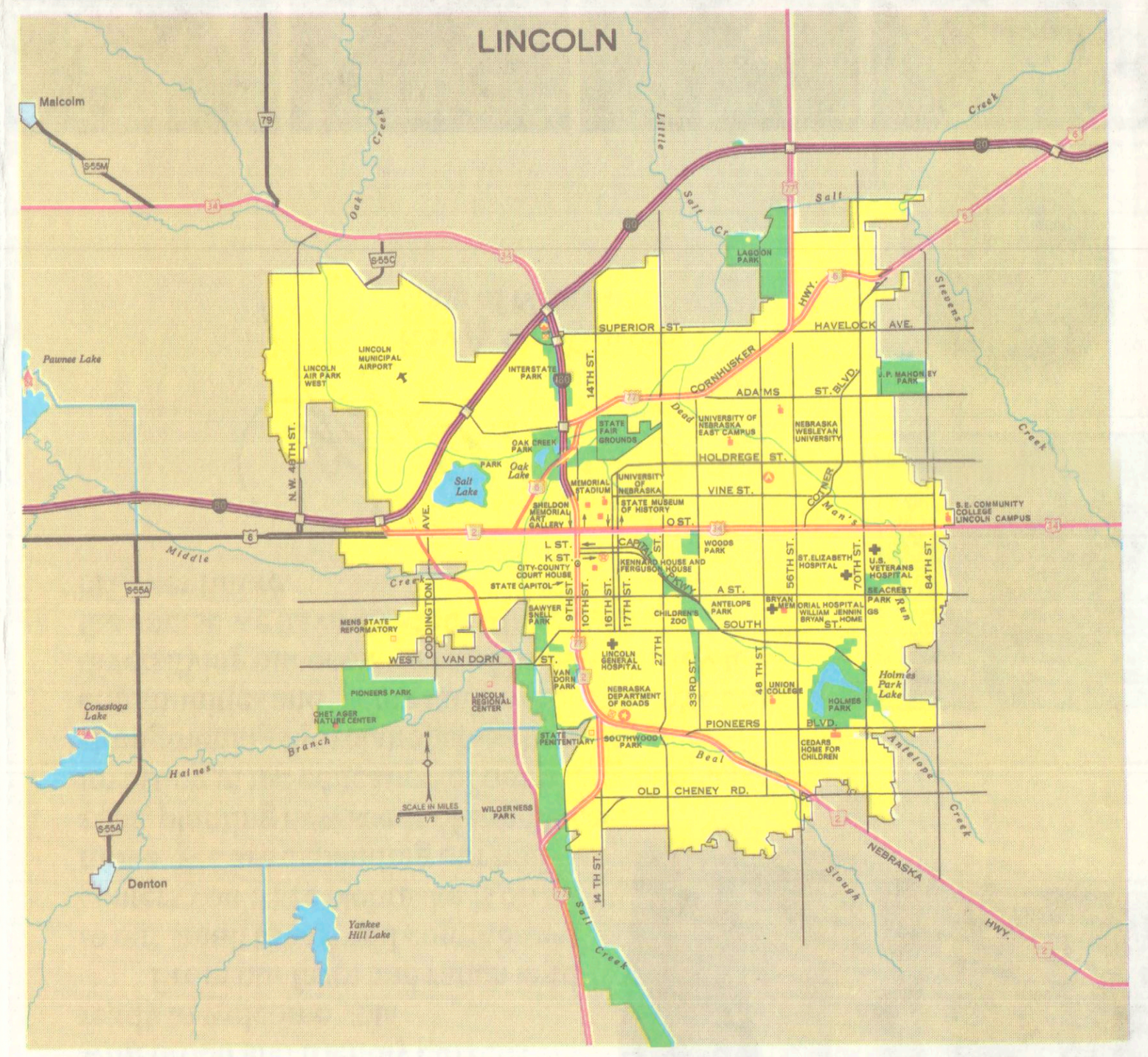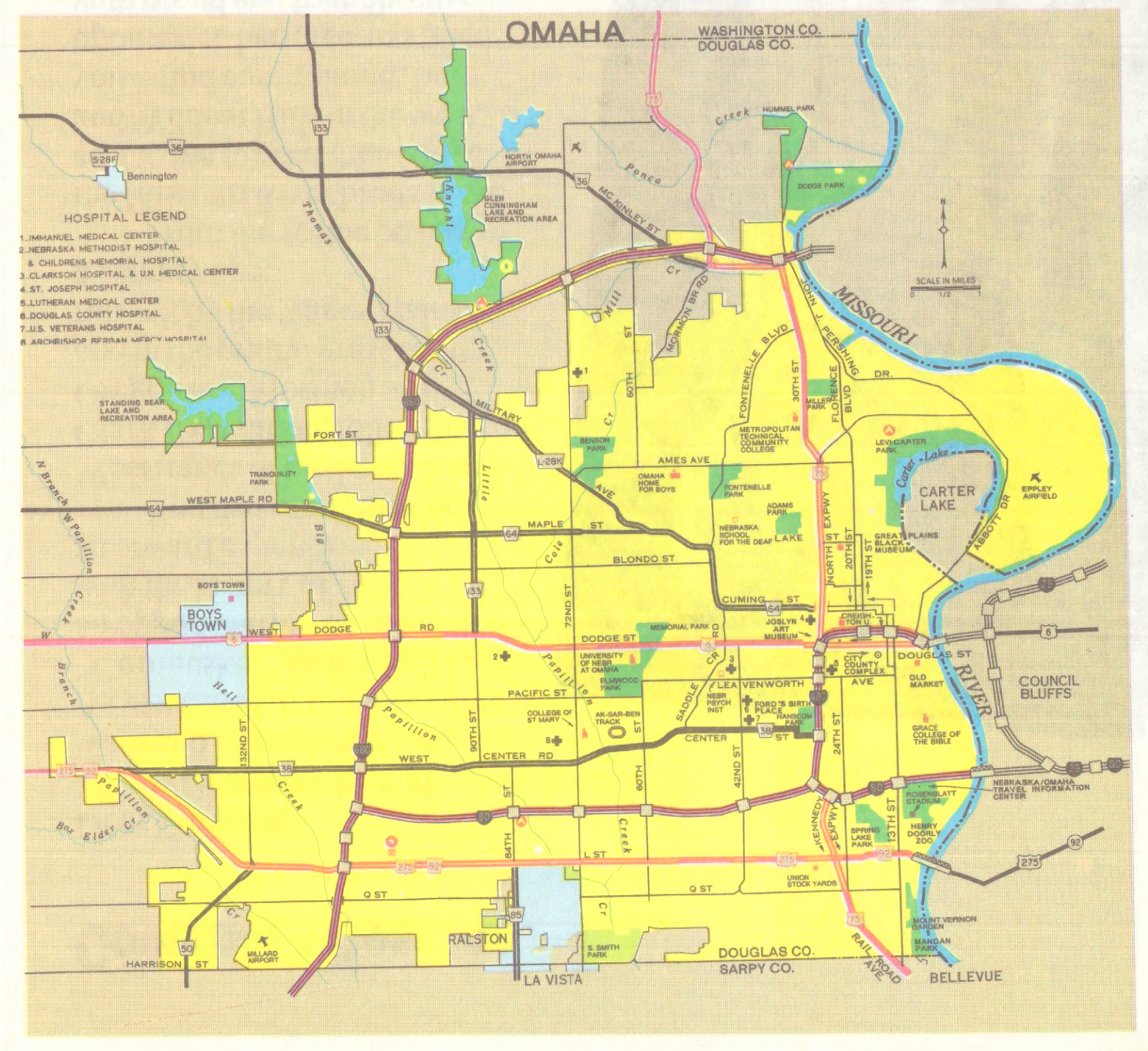
For more information on Nebraska's state park areas, write to: Parks Division, Nebraska Game and Parks Commission, P.O. Box 30370, Lincoln, NE 68503.